



ENTRANCE CANOPIES
Enhanced Station Initiative



Enhanced Lighting 

Wayfinding Information 

Countdown Clock

 USB Ports

New Easy to Clean Finishes

Subway	Rail	Bus
1 2 3		Good service
4 5 6		Good service
7		Good service
A C E		Service change
B D F M		Good service
G		Service change
J Z		Planned work
L		Good service
N Q R		Planned work
S		Good service
SIR		Planned work

Enhanced Lighting

Countdown Clock

Improved Wayfinding

Glass Barriers

IMPROVED WAYFINDING

Enhanced Station Initiative

 Neighborhood Map

 Exit Broadway & 31 St

Neighborhood Map Transfer Map



Bus	Toward	Departs in
M15	East Harlem	2 mins
M15 SBS	East Harlem	2 mins
M9	Battery Park City	5 mins
M101LTD	Washington Heights	5 mins
M103	City Hall	8 mins
M103	East Harlem	8 mins
M15 SBS	South Ferry	10 mins
M15	South Ferry	10 mins
M23 SBS	Chelsea Piers	10 mins
Mon Mar 28, 2016		5:39 PM

Broadway Station
N Q

Service Announcement 


Subway Map



Service Status


1 2 3	Good service
4 5 6	Delays
7	Good service
A C E	Good service
B D F M	Planned work
G	Good service
J Z	Good service
L	Delays
N Q R	Service change
S	Good service
SIR	Good service
1 2 3	

Mon | Mar 28, 2016 5:39 PM



ENHANCED INFORMATION AT CONTROL AREA

Enhanced Station Initiative



↖ ↗ ↘ ↙ New Exterior

↔ Wider Doors

≡ ○ New LED Headlights

SUBWAY CARS
Exterior Design




Wi-Fi

Digital Display

Wider Doors

Open Gangway

A The next stop is Fulton Street



 Service Announcement

A The next stop is Fulton Street

Improved Grab Bar

 USB Ports

 Flip Seat

Wheelchair Location

SUBWAY CARS
Interior Design